
HOW
BIKINI
TR(75ft)
58
80
680

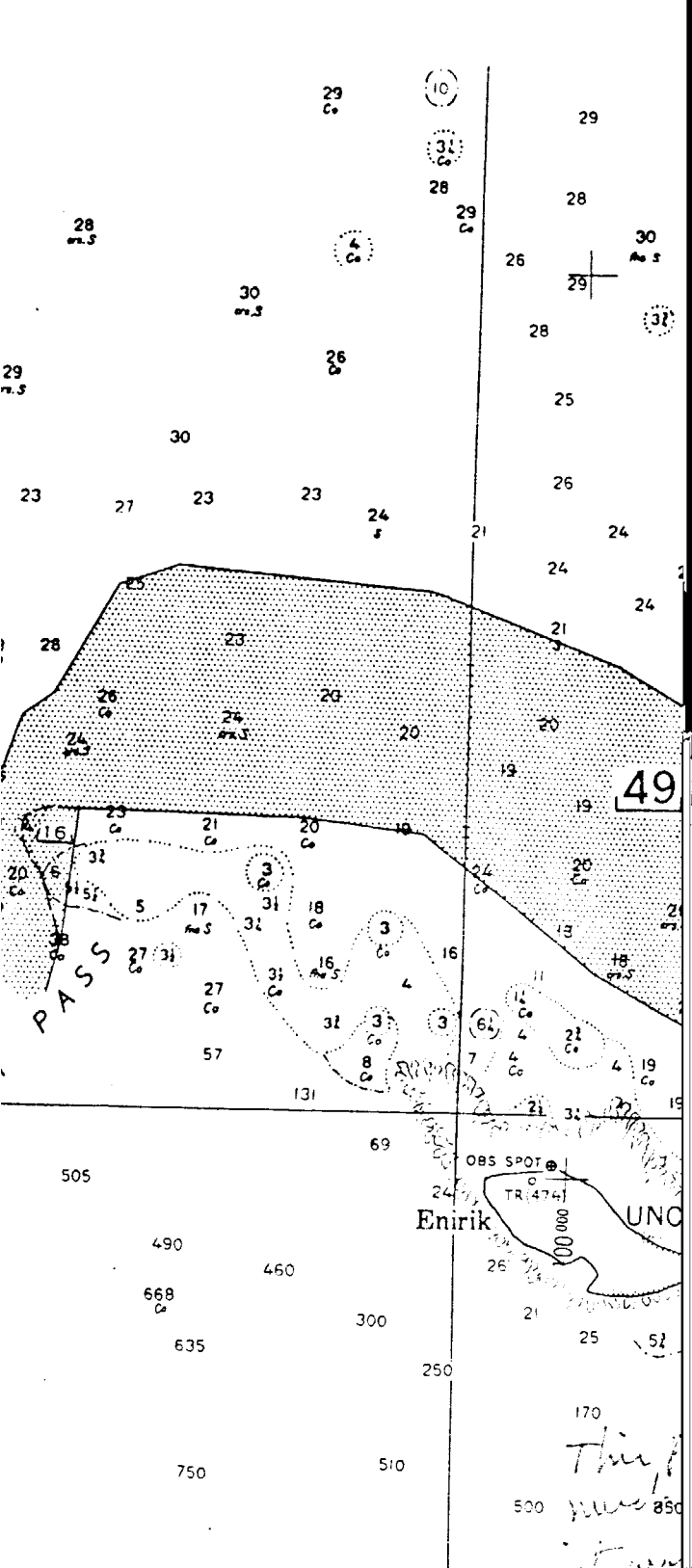
49
PASS
OBS SPOT
TR (474)
Enirik
UNC

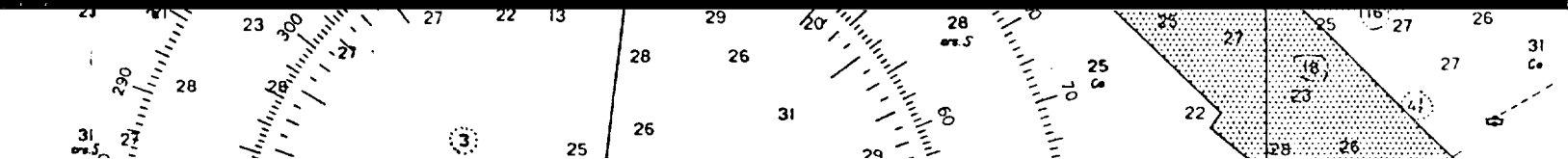


180
3
19
23
31
22
24
26
27
660
236
530
31
25
27
25
280

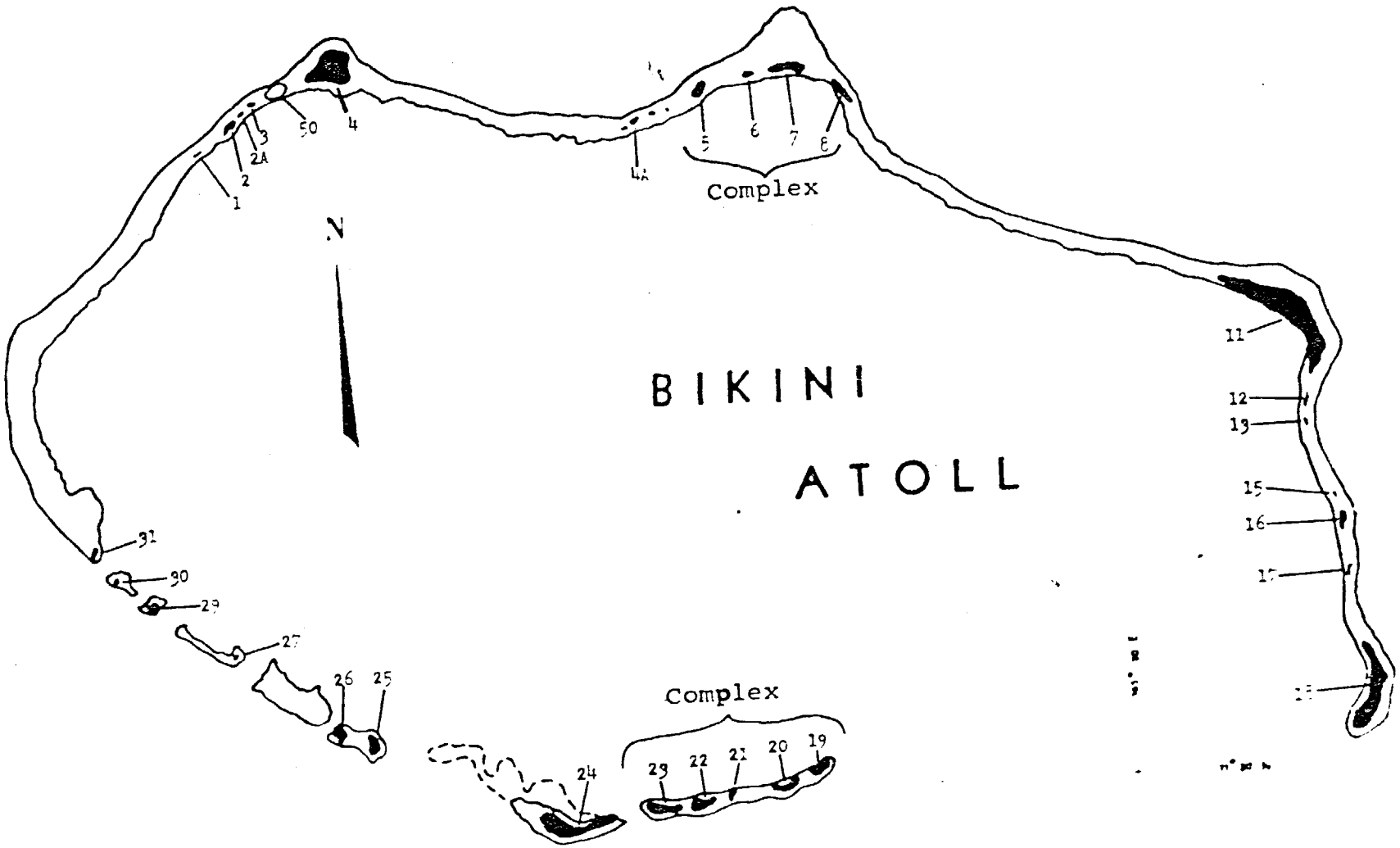



LABORATORY OF RADIATION ECOLOGY
COLLEGE OF FISHERIES
UNIVERSITY OF WASHINGTON
SEATTLE, WASHINGTON 98105

Bikini Atoll - Names of Islands

	Site or code	Marshallese (Tobin 1967)	Hydrographic Office chart (H.O. 6032, 4th ed., rev. 7/29/63)	Geological Survey chart (MR-3812)	Short
1	New sand bank	-	-		-
2	Able *	Bokbata	Bokobyaadaa		Boby
2A	- Sand Is.	Boklekumtōn (vanished since nuclear test)	-		-
3	Baker	Bokanejen (vanished since nuclear test)	Bokonejien		Bone
4	Charlie	Nam	Namu		Namu
4A	-	Bukōr	-		-
5	Dog	Iroij	Yurochi		Yurc
6	Easy	Odrik	Uorikku		Uku
7	Fox	Lomilik (Aeñen)	Romurikku		Rom
8	George	Aomen	Aomoen		Ame

* Only sand

Table Numbers and names of islets at Bikini and Eniwetok Atolls.

BIKINI ATOLL

Code no.	Name: Short	Name: Marshallese	Site or code name
1			
2	Boby	Bokobyaadaa	Able
3	Bone	Bokonejien	Baker
4	Namu	Namu	Charlie
5	Yuro	Yurochi	Dog
6	Uku	Uorikku	Easy
7	Romuk	Romurikku	Fox
8	Amen	Aomoen	George
9	9		
10	10		
11	Bikini	Bikini	How
12	Bokon	Bokonfuaaku	
13	Yoran	Yomyaran	
14	14		
15	Enar	Eniairo	
16	Rokar	Rochikarai	
17	Ion	Ionchebi	
18	Enyu	Enyu	Nan
19	Arji	Airukiiji	
20	Airy	Airukiraru	
21	Biren	Bigiren	
22	Reer	Reere	
23	Prayer	Eninman	Eman
24	Erik	Eniirikku	
25	Ruji	Rukoji	
26	Cherry	Chieerete	
27	Aran	Arriikan	
28	28		
29	Oruk	Ourukaen	
30	Boku	Bokoaetokutoku	
31	Boro	Bokororyuru	
50	Tewa Bravo Crater		

ENIWETOK ATOLL

Code no.	Name	Site or code name
1	Bogallua	Alice
2	Bogombogo	Belle
3	Ruchi	Clara
4	Cochiti	Daisy
5	San Ildefonso	Edna
6	Elugelab (now is Mike Shot crater)	Flora
7	Teiteiripucchi=Lidilbut	Gene
8	Bogeirik	Helen
9	Bogon	Irene
10	Engebi	Janet
11	Muzin	Kate
12	Kirinian = Billee	Lucy
13	Bokonaarappu	Mary
14	Yeiri	Nancy
15	Aitsu	Olive
16	Rujoru	Pearl
17	Eberiru	Ruby
18	Aomon	Sally
19	Biijiri	Tilda
20	Rojoa	Ursula
21	Aaraanbiru	Vera
22	Piiraai	Wilma
23	Runit	Yvonne
24	"M"	Zona
25	Chinieero	Alvin
26	Aniyaanii	Bruce
27	Chinimi	Clyde
28	Japtan	David
29	Parry	Elmer
30	Eniwetok	Fred
31	Igurin	Glenn
32	Mui = Buganegan	Henry
33	Pkoni (Pokon)	Irwin
34	Ribaion = Libiron	James
35	Giriinien = Grinem	Keith
36	Rigili	Leroy
37	Coral Head	Mack & Oscar
38	Deep Entrance	
39	Wide Passage	
40	Southwest Passage	
41	West Spit	
42		Sam
43		Tom
44		Uriah
45		Van

	Site or code	Marshallese (Tobin 1967)	Hydrographic Office chart (H.O. 6032, 4th ed., rev. 7/29/63)	Geological Survey chart (MR-3812)	Short
9	-	-	-		9
10	-	-	-		10
11	How	Bikini	Bikini		Bikini
12	Item	Bokantuak	Bokonfuaaku		Bokan
13	Jig	Iomelen̄	Yomyaran		Yoran
14	-	-	-		14
15	King	Enealo	Eniairo		Enar
16	Love	Rojkere	Rochikarai		Rokar
17	Mike	Eonjebi	Ionchebi		Ion
18	Nan	Eneu	Enyu		Enyu
19	Oboe	Aerōkōj	Airukiiji		Arji
20	Peter	Aerōkōjlōl	Airukiraru		Airy
21	Roger	Bikdrin	Bigiren		Biren
22	Sugar	Lele	Reere		Reer
23	Tare	Eneman	Eninman		Eman

	Site or code	Marshallese (Tobin 1967)	Hydrographic Offic chart (H.O. 6032, 4th ed., rev. 7/29
24	Uncle	Enidrik*	Eniri
25	Victor	Lukōj	Rukoj
26	William	Jelete	Chiee
27	Yoke	Adrikan	Arrii
28	-	-	-
29	Zebra	Oroken	Ouruk
30	Alpha	Bokaetoktok	Bokoa
31	Bravo	Bokdrolul	Bokor
50	Bravo crater		

*Originally three islets, from west to east: Enidrik
**The name Enirikku has been found on a chart of unkno

Table Nuclear detonations on or near islets of Bikini and Eniwetok Atolls. From Johnson 1960.

Location on Figs. to	Year	Name	Situation and altitude	Latitude 11° N Min.	Sec.	Longitude Degrees	Min.	Sec.
Bikini Atoll								
A	1958	Poplar	Barge	41	17	165	15	52
B	1954	Romeo	Barge	41	27	165	16	23
C	1954	Bravo	Surface	41	27	165	16	25
D	1958	Fir, Sycamore, Aspen,** Cedar.	Barge	41	27	165	16	25
E	1956	Tewa	Barge	40	26	165	20	22
F	1956	Navajo	Barge	39	48	165	23	14
G	1954	Yankee	Barge	39	56	165	23	13
H	1954	Union	Barge	39	59	165	23	14
I	1956	Cherokee	Air 4320'	40	06	165	23	39
J	1958	Maple, Redwood	Barge	41	14	165	24	54
K	1958	Nutmeg, Hickory, Juniper	Barge	29	46	165	22	15
L	1956	Zuni	Surface	29	48	165	22	09
M	1954	Koon	Surface	29	48	165	22	03
N	1946	Crossroads: Able, Baker	Air 520', under water Lagoon					
O	1956	Flathead, Dakota	Barge, lagoon	36	00	165	27	05
**	1958	Aspen	Barge	41	27	165	16	24
Eniwetok Atoll								
A	1958	Oak	Barge	36	28	162	6	28
B	1954	Nectar	Barge	40	14	162	11	47
C	1952	UCRL(6030), Mike	Tower 20' (E. E. Held)			162	11	47
D	1956	Apache	Barge	40	17	162	12	1
E	1958	Koa	Surface	40	30	162	12	20
F	1956	Seminole	Surface	40	35	162	13	2
G	1958	Walnut	Barge	39	37	162	13	31
H	1958	Yellowwood	Barge	39	37	162	13	31
I	1958	Tobacco, Dogwood, Olive	Barge	39	48	162	13	48
J	1958	Elder	Barge	39	48	162	13	48
K	1958	Pine	Barge	39	22	162	13	11
L	1951	Easy	Tower 300'	40	8	162	14	25
M	1951	Item	Tower 200'	40	23	162	14	55
N	1951	George	Tower 200'	37	37	162	18	53
O	1952	King	Air 1480'	33	44	162	21	9
P	1956	Lacrosse	Surface	33	28	162	21	18
Q	1958	Cactus	Surface	33	23	162	21	15
R	1956	Blackfoot	Tower 200'	33	4	162	21	31
S	1956	Osage	Air 680'	32	48	162	21	39
T	1956	Erie	Tower 800'	32	40	162	21	52
U	1958	Linden, Sequoia	Barge	32	39	162	21	23
V	1958	Magnolia, Holly*	Barge	32	34	162	21	14
W	1958	Rose	Barge	32	28	162	21	06
X	1958	Butternut	Barge	32	28	162	21	02
Y	1951	Dog	Tower 300'	33	21	162	21	16
Z	1958	Umbrella	Under water 150'	22	51	162	13	09
AA	1958	Wahoo	Under water 500'	20	41	162	10	14
*	1958	Holly	Barge	32	38	162	21	22

The crat
from
shows
EEE

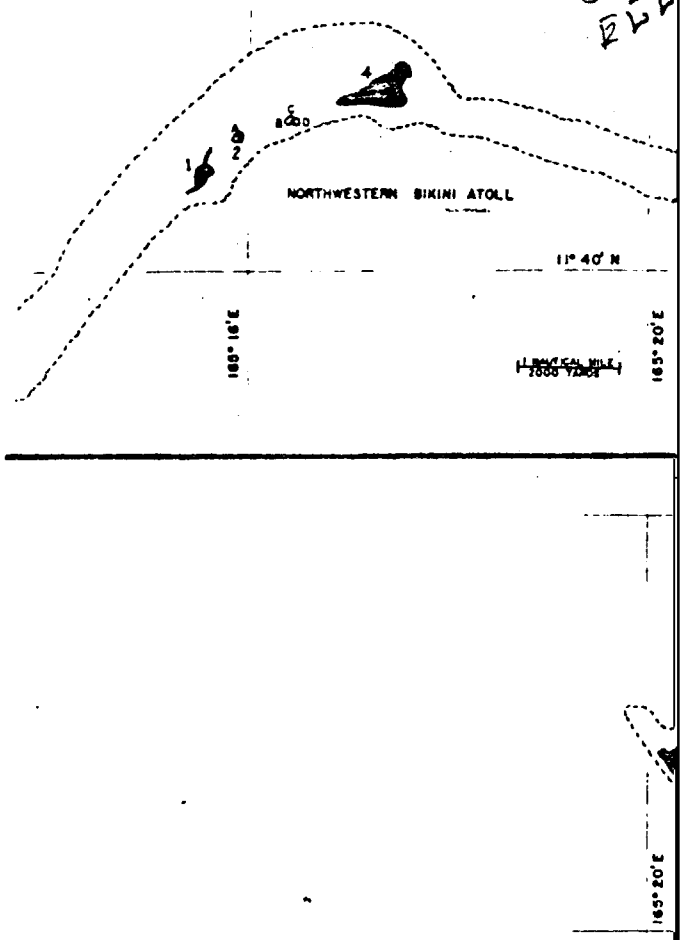

Figure . Map of northwestern, northe
locations of reefs, islets, and sites o
islets (Table); letters designate de

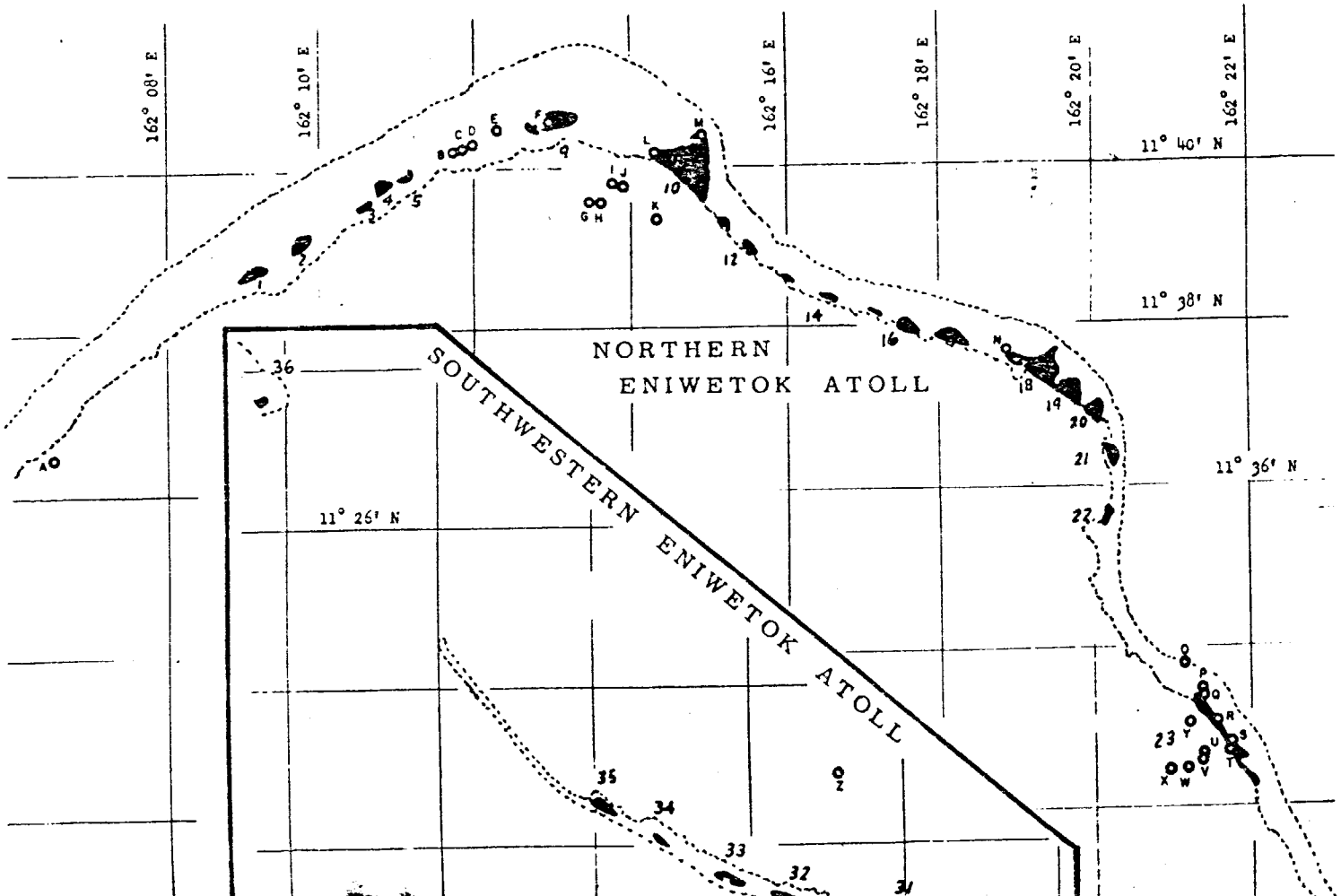
162° 08' E
162° 10' E
162° 16' E
162° 18' E
162° 20' E
162° 22' E
11° 40' N
11° 38' N
11° 36' N
11° 26' N
NORTHERN
ENIWETOK ATOLL
SOUTHWESTERN ENIWETOK ATOLL

REPOSITORY PNNL

COLLECTION Marshall Islands

BOX No. 5684

FOLDER Bikini - 1926

DOCUMENT **DOES NOT** CONTAIN ECI

Reviewed by R K Schuette Date 4/30/97